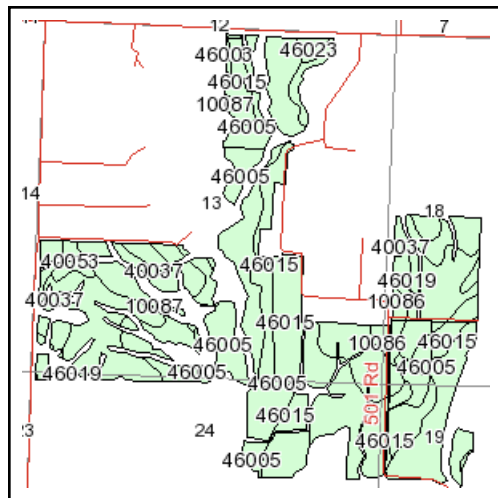
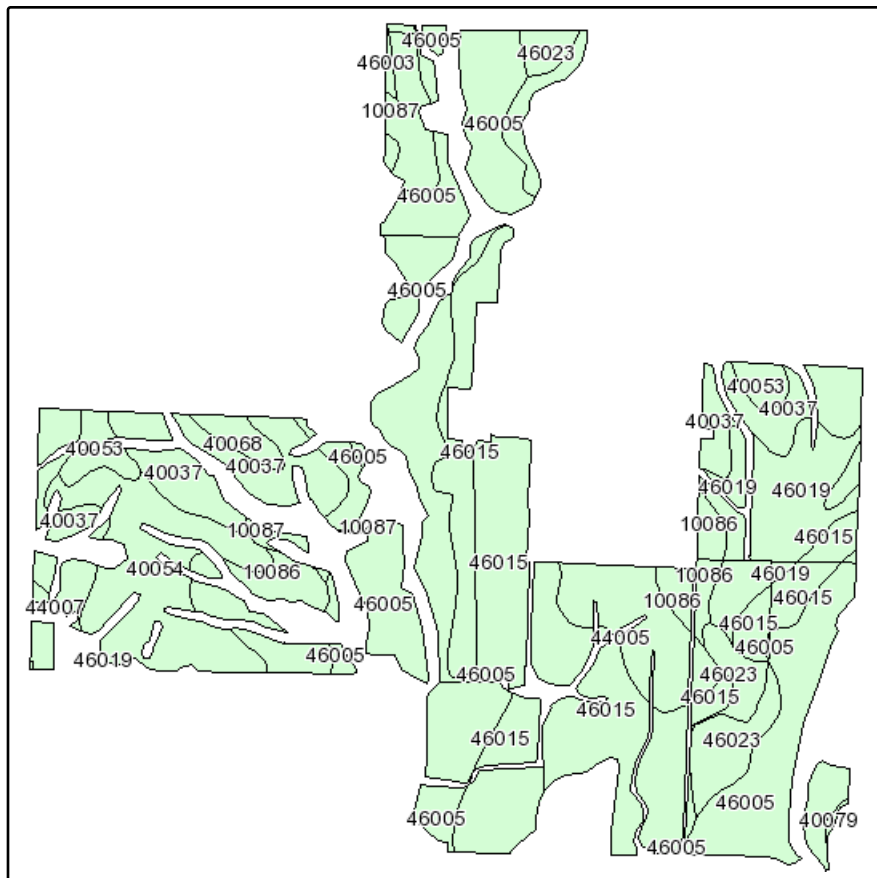
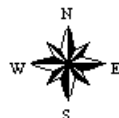


Soils Map



State: **Missouri**
 County: **Henry**
 Location: **019-043N-026W**
 Township: **Big Creek**
 Acres: **372.4**
 Date: **6/9/2010**



Maps provided by:



©AgriData, Inc 2008
www.AgriDataInc.com

Fsa borders provided by the Farm Service Agency as of May 23, 2008.
Soils data provided by USDA and NRCS.

Code	Soil Description	Acres	Percent of field	Non-Irr Class
46005	Verdigris silt loam, 0 to 1 percent slopes, occasionally flooded	99.4	26.7%	IIw
46015	Lightning silt loam, 0 to 2 percent slopes, occasionally flooded	99.4	26.7%	IIw
40037	Barco loam, 5 to 9 percent slopes, eroded	41.9	11.3%	IVe
40054	Deepwater silt loam, 2 to 5 percent slopes, eroded	30.4	8.2%	IIe
46019	Quarles silt loam, 0 to 2 percent slopes, occasionally flooded	24.6	6.6%	IIw
10086	Mandeville silt loam, 2 to 5 percent slopes	18.2	4.9%	IIe
44005	Cherokee silt loam, 1 to 3 percent slopes	17.8	4.8%	IIe
46023	Urich silt loam, 0 to 2 percent slopes, occasionally flooded	15.6	4.2%	IIw
10087	Mandeville silt loam, 5 to 9 percent slopes, eroded	10.1	2.7%	IIIe
40053	Deepwater silt loam, 2 to 5 percent slopes	7	1.9%	IIe
40068	Hartwell silt loam, 1 to 3 percent slopes	3.4	0.9%	IIe
44007	Muldrow silt loam, 0 to 2 percent slopes, rarely flooded	2.2	0.6%	IIw
46003	Osage silty clay loam, high bottom, 0 to 2 percent slopes, occasionally flooded	2	0.5%	IIIw
40079	Norris channery loam, 10 to 25 percent slopes, eroded	0.4	0.1%	VIIIs