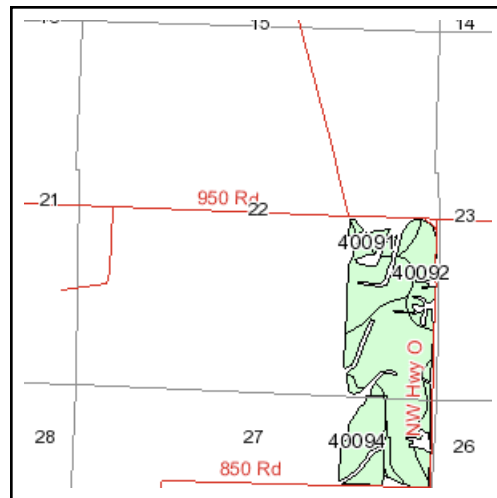
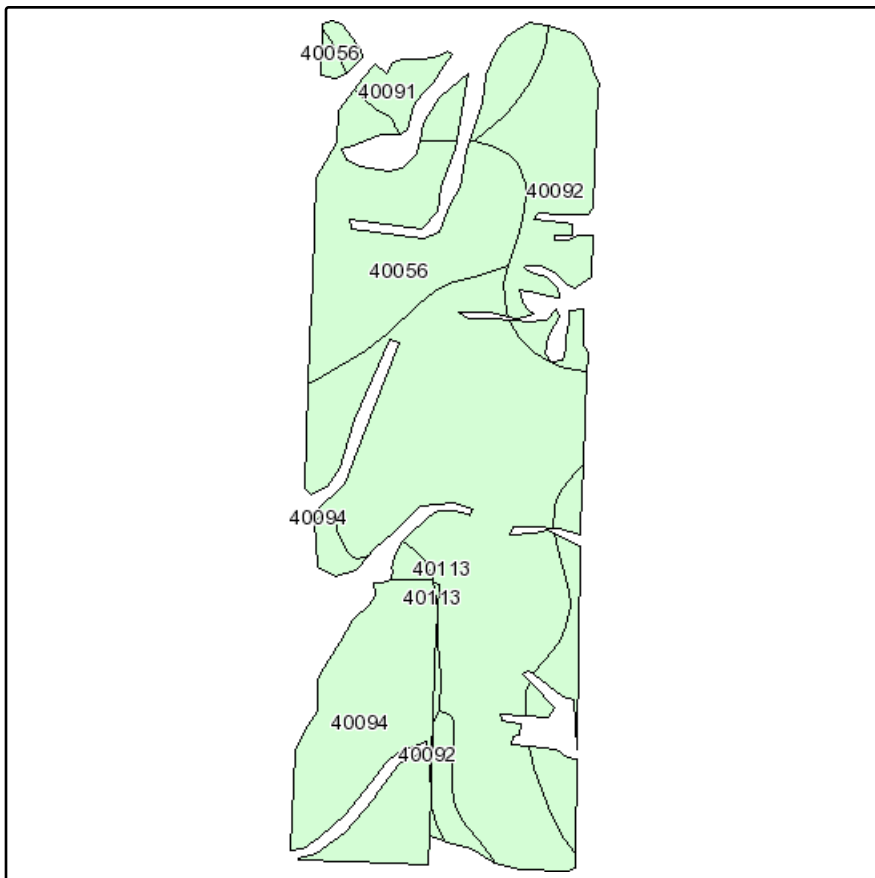
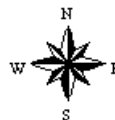


Soils Map



State: **Missouri**
 County: **Henry**
 Location: **027-043N-027W**
 Township: **Big Creek**
 Acres: **96.7**
 Date: **6/9/2010**



Maps provided by:



©AgriData, Inc 2008
www.AgriDataInc.com

Fsa borders provided by the Farm Service Agency as of May 23, 2008.
Soils data provided by USDA and NRCS.

Code	Soil Description	Acres	Percent of field	Non-Irr Class
40113	Bucyrus silty clay loam, 1 to 3 percent slopes	42.3	43.6%	IIIe
40094	Summit silty clay loam, 5 to 9 percent slopes, eroded	16.7	17.3%	IVe
40056	Deepwater silt loam, 5 to 9 percent slopes, eroded	16.6	17.2%	IIIe
40092	Summit silty clay loam, 2 to 5 percent slopes, eroded	16	16.6%	IIIe
40091	Summit silty clay loam, 2 to 5 percent slopes	5.1	5.3%	IIe